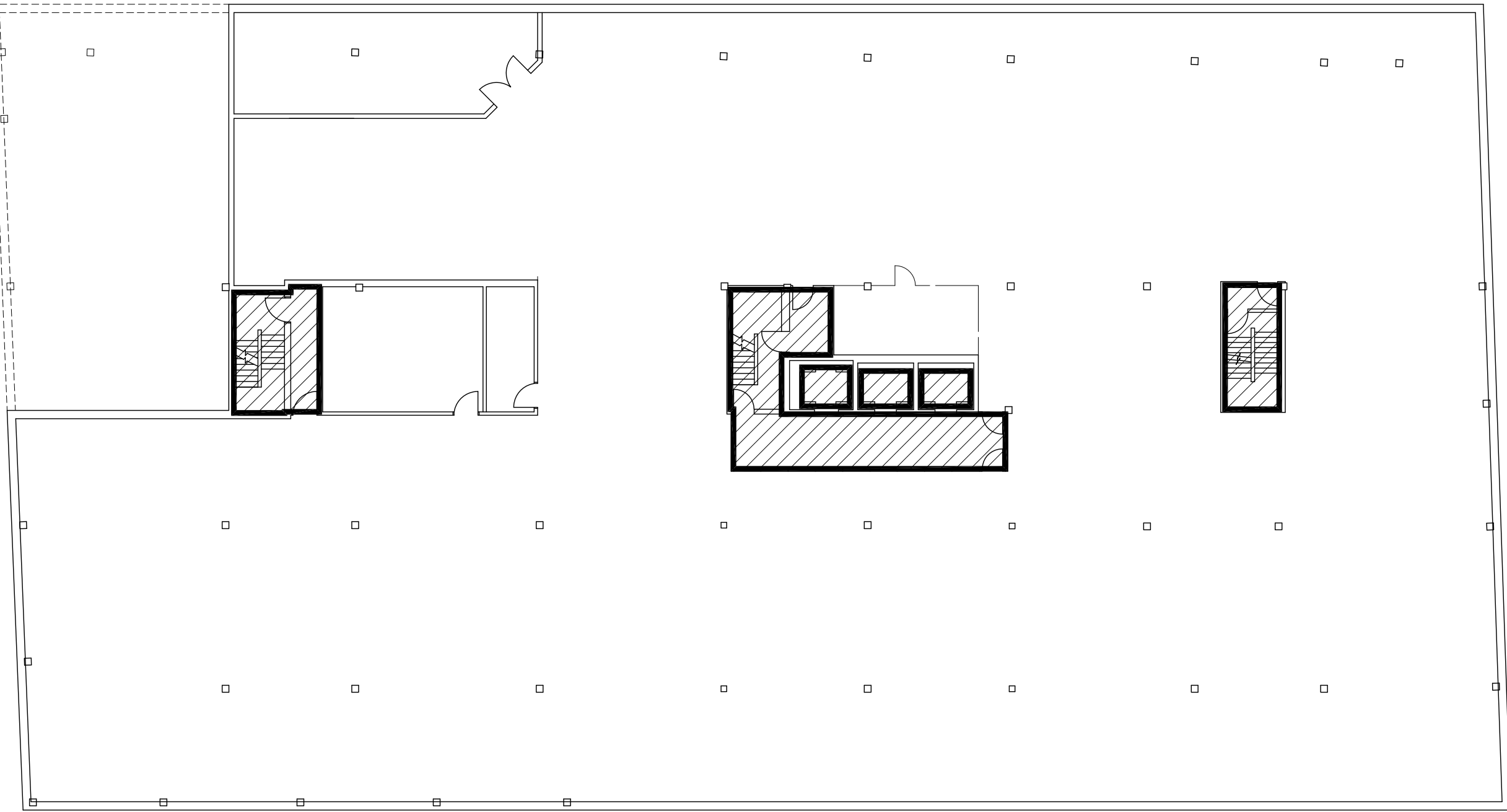
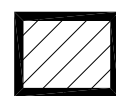
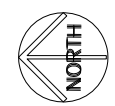


Address 185 KING STREET
 Project No.
 Description PARKADE FLOOR PLAN
 Sheet no.
 Date
 File Name 0185KOP.DWG

ITEM NO. 1A



PARKADE FLOOR PLAN



AREA TO BE CLEANED = 1,006 SQ. FT.

NO.	REVISION/DESCRIPTION	BY	DATE
SEALS			

DRAWN BY	CHECKED BY	APPROVED
DATE	USER APPROVAL	


 THE CITY OF WINNIPEG
 PLANNING, PROPERTY &
 DEVELOPMENT DEPARTMENT
 300-65 GARRY ST. R3C 4K4
 PROJECT

MANDARIN BUILDING
 185 KING STREET

SHEET TITLE
 PARKADE FLOOR PLAN
 ITEM No.1A
 RFP # 492-2023

SCALE	PROJECT NO	SHEET NO
NOT TO SCALE		A1